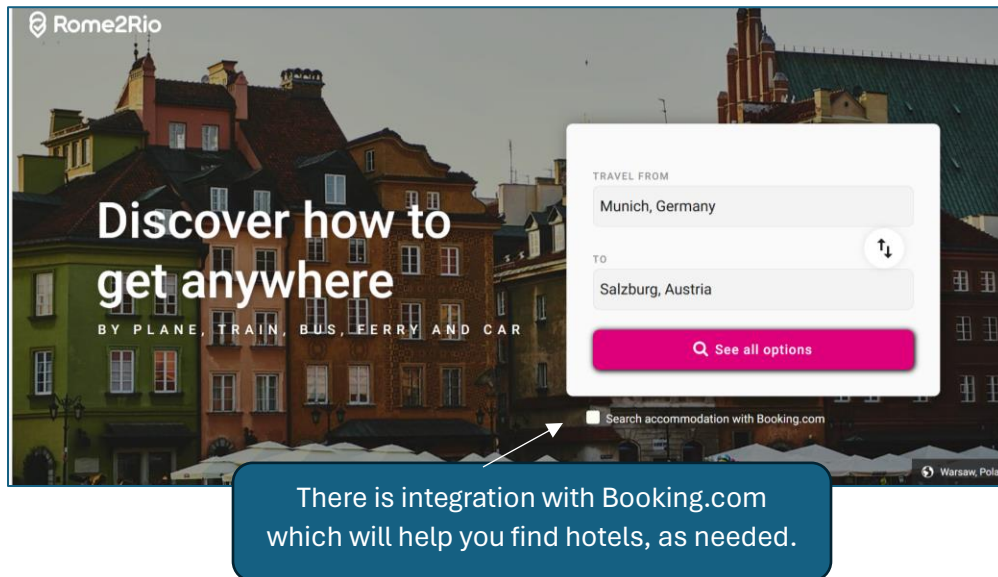
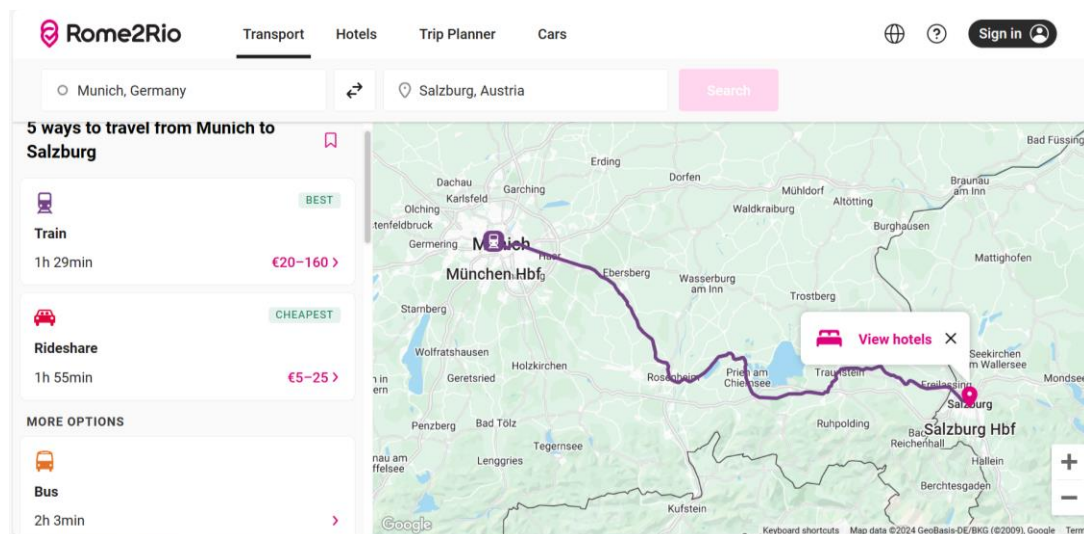


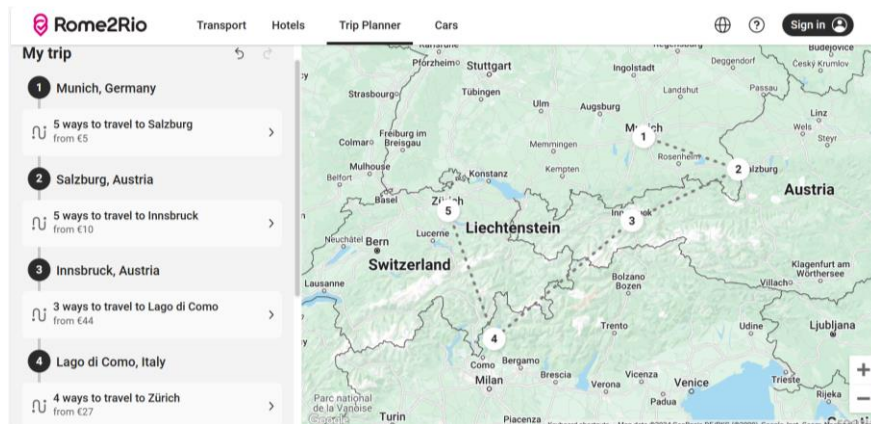
1. First, the basics. Using the “Transport” function. You can enter two locations and receive results on how to get from point A to point B. For example, Munich Germany to Salzburg Austria.



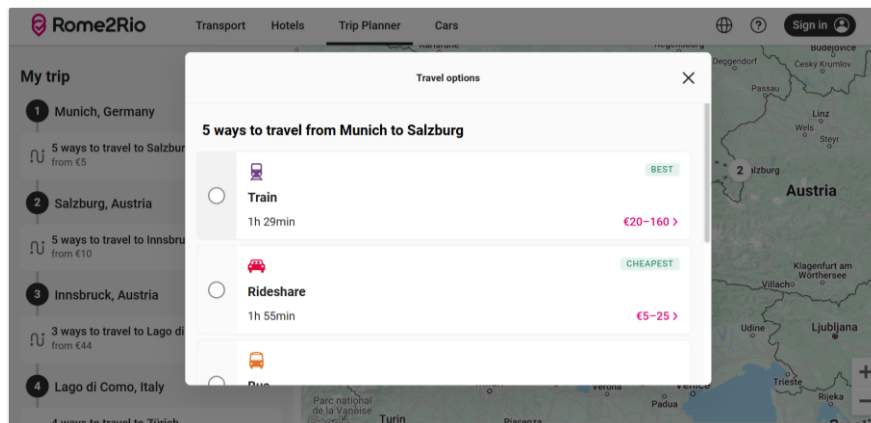
Your search results present a handy map and you can see duration of each transport option with a price range.



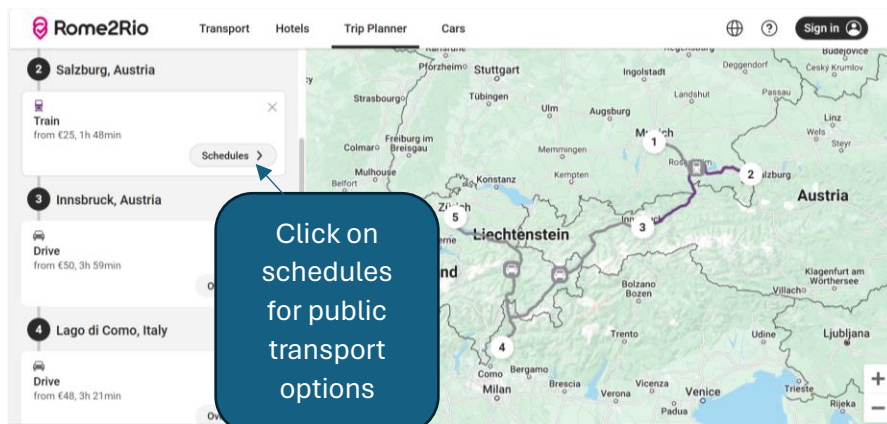
- For multi-city trips, use the Trip Planner tab, which enables you to enter multiple locations. As you build it out, you'll create a map of your trip (see below).



If you click on a leg of the trip, you can change your mode of transportation for that leg.



Once you've made your selections, your map will update with your transport mode. Also, within this user interface, you can get to train, ferry, bus or flight schedules. You can also easily change the sequence of your stops by dragging it up or down.



If you set up a user log-in, you can then save your trips.